

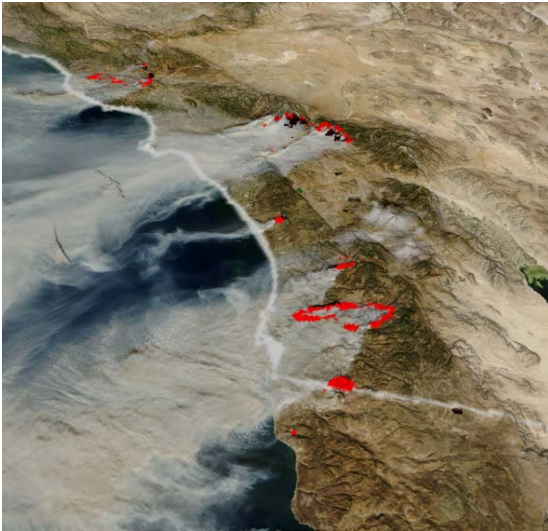
# Spring 2017

# Environmental Analysis Through Remote Sensing


## Geography 5110/6110

**Monday and Wednesday 8:05 AM – 9:25 AM**


Southern California Fires



Alaska Glaciers



Salt Lake City Region



The theory and application of image-processing techniques such as: data corrections, enhancements, transformations, and classification

Hands-on experience with image processing through labs and a student selected project